

CCCycling Winter Base - Week 6

Primary Route this Week:

Distance	Turn		Road	Total Distance
	Start	at	GIHP Mountain Bike Trail Parking lot	0.00
	Go right (SE)	on	Centennial Olympic Pkwy NE	0.00
1.22	Go straight (E)	on to	Bald Rock Rd	1.22
0.98	Turn left (N)	on to	Mount Zion Rd	2.20
2.79	Turn right (SE)	on to	Dial Mill Rd	4.99
1.39	Turn left (N)	on to	Gum Creek Rd	6.38
1.50	Turn right (ESE)	on to	Bostwick Rd	7.88
0.55	Keep right (E)	on to	Ellington Rd	8.43
2.32	Go straight (E)	on to	Jersey Rd	10.75
0.78	Keep left (NE)	on to	Lower Jersey Rd	11.53
0.55	Turn right (SE)	on to	Cornish Mountain Church Rd	12.08
1.19	Turn left (E)	on to	Gordon Reynolds Rd	13.27
0.49	Turn left (NNE)	on to	Jersey Covington Rd	13.76
1.34	Turn right (SSE)	on to	Alcovy Station Rd	15.10
0.64	Turn left (NE)	on to	Dally Rd	15.74
1.75	Turn right (SE)	on to	Jersey Social Circle Rd	17.49
2.60	Turn right (SSW)	on to	Clegg Farm Rd	20.09
2.28	Turn right (SE)	on to	W Hightower Trail	22.37
1.00	Go straight (ESE)	on to	E Hightower Trail (cross GA 11)	23.37
0.33	Turn right (S)	on to	E Hightower Trail (cross RR tracks)	23.70
0.08	Turn left (ESE)	on to	E Hightower Trail/GA 229	23.78
2.09	Turn left (NE)	on to	Knox Chapel Rd	25.87
1.22	Turn right (SE)	on to	Hawkins Academy Rd	27.09
2.63	Turn left (NE)	on to	Old Mill Rd	29.72
2.23	Turn left (NNE)	on to	Fairplay Rd	31.95
0.46	Turn left (NW)	on to	Knox Chapel Rd	32.41
0.43	Turn right (ENE)	on to	Service Road for HLC Campground	32.84
0.06	STOP	at	STORE STOP	32.90
0.00	U-Turn	on to	Service Road for HLC Campground	32.90
0.06	Turn right (W)	on to	Knox Chapel Rd	32.96
1.97	Turn right (NNE)	on to	Browning Shoals Rd	34.93
2.20	Bear right (ENE)	on to	Social Circle - Fairplay Rd	37.13
0.63	Turn left (NNW)	on to	Ebenezer Church Rd	37.76
0.72	Go Straight (NE)	on to	Knight Cemetary Rd	38.48
0.95	Turn left (WNW)	on to	Hestertown Rd	39.43
1.82	Turn right (NE)	on to	Adcock Rd	41.25
1.15	Turn left (WNW)	on to	Old Monroe-Madison Hwy	42.40
5.30	Turn right (WNW)	on to	S Madison Ave	47.70
1.28	Turn left (W)	on to	E Church St	48.98
0.15	Go straight (W)	on to	W Church St (across GA 11)	49.13

Or Shortcut 1

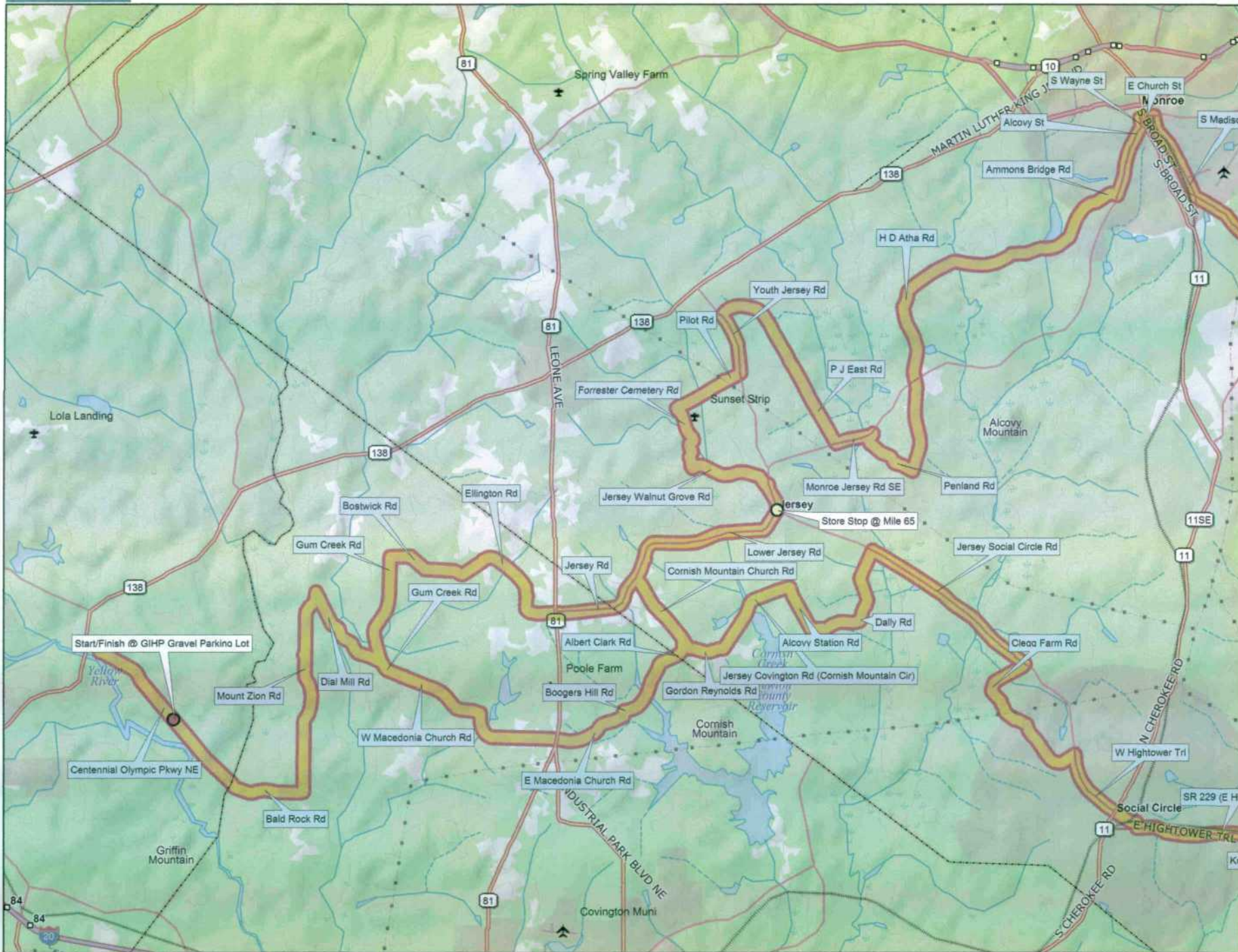
Or Shortcut 2

Yellow highlighting represents changes from prior week's route.

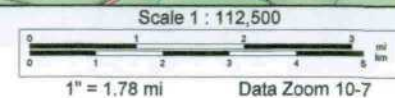
CCCycling Winter Base - Week 6

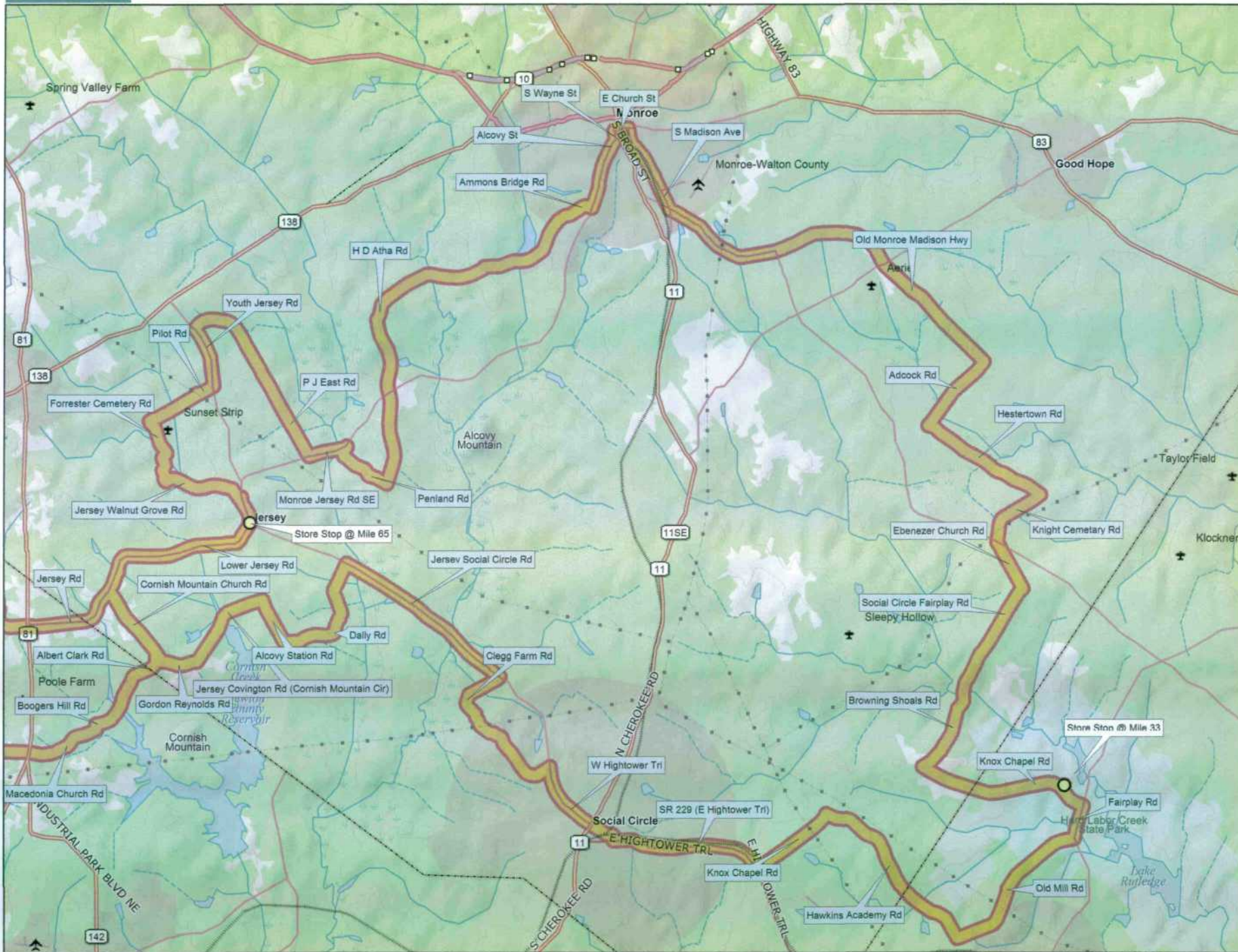
0.05	Turn left (S)	on to	S Wayne St	49.18
0.12	Turn right (SSW)	on to	Alcovy St	49.30
1.01	Turn right (WSW)	on to	Ammons Bridge Rd	50.31
3.39	Turn left (S)	on to	HD Atha Rd	53.70
2.49	Turn right	on to	Penland Rd	56.19
0.89	Turn left (WSW)	on to	Monroe Jersey Rd SE	57.08
0.53	Turn right (NNW)	on to	PJ East Rd	57.61
2.66	Turn left (SSE)	on to	Youth-Jersey Rd	60.27
0.83	Turn right (WSW)	on to	Pilot Rd	61.10
1.02	Turn left (SSE)	on to	Forrester Cemetary Rd (Dead End)	62.12
0.94	Turn left (E)	on to	Jersey Walnut Grove Rd (Dead End)	63.06
0.95	Turn right (SSE)	on to	Monroe -Jersey Rd SE	64.01
0.56	Stop	at	STORE STOP	64.57
0.00	Bear right (SSE)	on to	Lower Jersey Rd	64.57
2.41	Turn left (SE)	on to	Cornish Mountain Church Rd	66.98
1.19	Turn right (SSW)	on to	Albert Clark Rd/Boogers Hill Rd	68.17
1.23	Turn left (WSW)	on to	E Macedonia Church Rd	69.40
1.09	Go straight (WNW)	on to	W Macedonia Church Rd (cross GA 81)	70.49
2.73	Turn right (NNW)	on to	Gum Creek Rd	73.22
0.12	Turn left (NW)	on to	Dial Mill Rd	73.34
1.39	Turn left (S)	on to	Mount Zion Rd	74.73
2.83	Turn right (W)	on to	Bald Rock Rd (becomes Cent Olympic)	77.56
3.62	U-Turn	at	Keswick Village Apartments	81.18
	Return	on	Centennial Olympic Pkwy NE	81.18
1.37	<b>Finish</b>	at	<b>GIHP Mountain Bike Trail Parking lot</b>	82.55

Yellow highlighting represents changes from prior week's route.



Data use subject to license.  
 © 2006 DeLorme. Topo USA® 6.0.  
 www.delorme.com

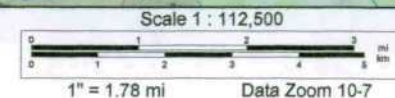



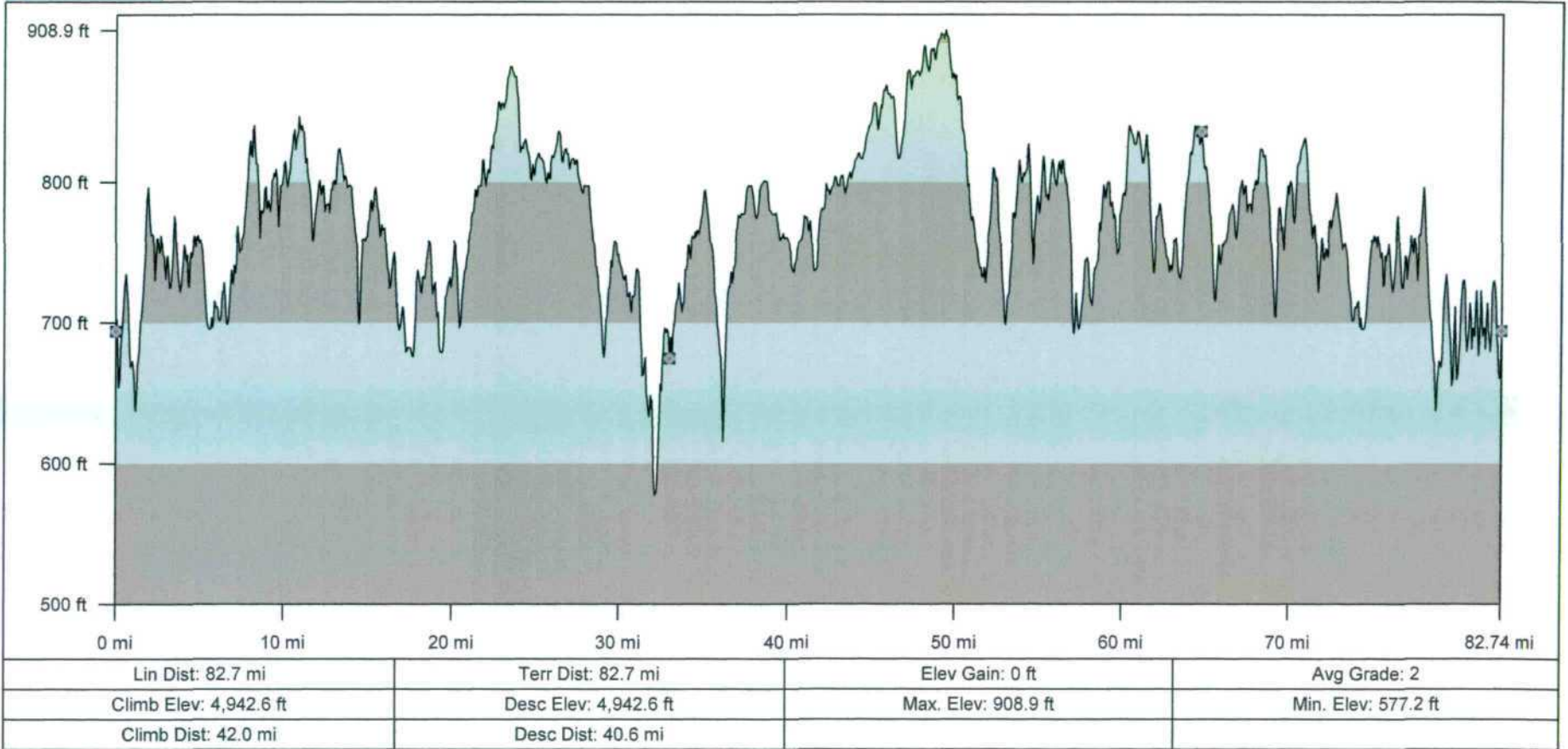


Data use subject to license.

© 2006 DeLorme. Topo USA® 6.0.

www.delorme.com





Data use subject to license.

© 2006 DeLorme. Topo USA® 6.0.

www.delorme.com