



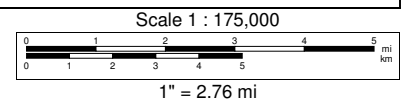
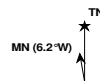
Trip Distance: 65.83 mi

Trip Time: 02:46:22



Start: Start

Total Stops: 2

Finish: Finish



	Dist	Turn		Road	Exit	Finish Time	Finish Dist
		Start	at	Start		02:46:22	65.83 mi
		Go straight (ESE)	on	<unnamed>		02:46:22	65.83 mi
	in 0.37 mi	Turn left (NNW)	on to	SR 9 (Boiling Springs Rd (N ...		02:44:53	65.46 mi
	in 1.45 mi	Go straight (NNE)	on to	SR S-42-43 (Parris Bridge Rd)		02:40:56	64.01 mi
	in 0.60 mi	Turn right (ESE)	on to	Davis Rd		02:38:34	63.41 mi
	in 0.16 mi	Go straight (E)	on to	SR S-42-1947 (Davis Rd)		02:37:57	63.25 mi
	in 0.33 mi	Turn left (E)	on to	SR S-42-1946 (Fairview Chur...		02:36:39	62.92 mi
	in 2.16 mi	Turn left (ESE)	on	SR S-42-1946 (Fairview Chur...		02:29:25	60.76 mi
	in 0.60 mi	Turn left (NE)	on to	Tns Rd		02:28:00	60.16 mi
	in 0.81 mi	Go straight (ENE)	on to	Sha Ln		02:26:05	59.35 mi
	in 0.74 mi	Keep right (NE)	on to	<unnamed>		02:24:25	58.61 mi
	in 0.79 mi	Go straight (E)	on to	SR S-42-754 (Davis Chapel ...		02:22:33	57.82 mi
	in 0.79 mi	Turn left (ENE)	on to	Shady Ln		02:20:40	57.03 mi
	in 0.60 mi	Bear left (ENE)	on to	<unnamed>		02:19:13	56.43 mi
	in 0.35 mi	Turn left (ENE)	on to	SR S-42-2005 (Dewberry Rd)...		02:18:24	56.08 mi
	in 0.03 mi	Keep right (ENE)	on to	SR S-42-2005 (Dewberry Rd)		02:18:23	56.04 mi
	in 0.47 mi	Turn left (NNE)	on to	SR S-42-1915 (River Rd)		02:17:16	55.58 mi
	in 1.59 mi	Turn left (WNW)	on to	SR S-42-105 (Mayo Rd)		02:13:31	53.99 mi
	in 0.02 mi	Turn right (NE)	on to	SR S-42-1915 (Parris Rd)		02:13:30	53.97 mi
	in 0.95 mi	Turn right (E)	on to	SR S-42-909 (Mount Olive Rd)		02:11:15	53.02 mi
	in 0.29 mi	Turn left (N)	on to	SR 110 (Battleground Rd)		02:10:34	52.74 mi
	in 5.99 mi	Turn left (W)	on to	US 221A (SR 11 (Chesnee H...		02:00:22	46.74 mi
	in 0.13 mi	Go straight (WNW)	on to	SR S-11-144 (Dillon St)		02:00:16	46.61 mi
	in 1.54 mi	Turn right (NW)	on to	SR S-11-146 (E Oconee St)		01:55:08	45.07 mi
	in 1.02 mi	Go straight (W)	on to	SR S-42-101 (Oconee St)		01:51:05	44.05 mi
	in 0.75 mi	Turn right (WNW)	on to	SR 11 (Highway 11 W)		01:48:06	43.30 mi
	in 0.47 mi	Turn right (N)	on to	SR S-42-99 (Henderson Rd)		01:46:49	42.83 mi
	in 0.15 mi	Turn right (W)	on to	SR 11 (Highway 11 W)		01:46:21	42.68 mi
	in 1.83 mi	Turn right (NW)	on to	SR S-42-73 (Arrowood Branc...		01:41:45	40.85 mi
	in 0.75 mi	Turn right (NW)	on to	SR S-42-58 (Parris Bridge Rd)		01:40:01	40.10 mi
	in 2.51 mi	Go straight (NW)	on to	SR 1102 (Lambs Grill Rd)		01:34:04	37.59 mi
	in 1.61 mi	Go straight (WNW)	on to	SR 1343 (Chesnee Rd)		01:30:15	35.99 mi
	in 4.91 mi	Stop	at	Stop		01:18:37	31.08 mi
		Go straight (N)	on	<unnamed>		01:18:37	31.08 mi
	in 0.03 mi	Turn right (NW)	on to	SR 1343 (Chesnee Hwy)		01:18:37	31.05 mi
	in 0.04 mi	Turn left (S)	on to	SR 9		01:18:32	31.01 mi
	in 2.33 mi	Turn right (SW)	on to	SR S-42-956 (Old Melvin Hill ...		01:14:32	28.67 mi
	in 2.43 mi	Bear right (SW)	on to	SR S-42-954 (Melvin Hill Rd)		01:08:56	26.25 mi
	in 2.69 mi	Turn left (SSE)	on to	SR S-42-918 (E Frontage Rd)		01:02:40	23.56 mi
	in 0.41 mi	Turn right (WSW)	on to	SR 11 (Cherokee Foothills Sc...		01:01:41	23.15 mi
	in 1.36 mi	Turn left (N)	on to	SR S-42-922 (Walnut Hill Ch...		00:59:22	21.79 mi
	in 0.19 mi	Turn right (N)	on to	SR 11 (Cherokee Foothills Sc...		00:58:57	21.60 mi
	in 2.40 mi	Turn left (SE)	on to	SR S-42-922 (Walnut Hill Ch...		00:54:52	19.20 mi
	in 1.38 mi	Turn left (ESE)	on to	SR S-42-850 (Walnut Hill Ch...		00:51:35	17.82 mi
	in 0.53 mi	Turn right (S)	on to	SR S-42-37 (Compton Bridge...		00:50:19	17.29 mi
	in 2.18 mi	Turn left (E)	on to	SR S-42-212 (Edwards Rd)		00:45:05	15.11 mi
	in 0.29 mi	Turn right (SSE)	on to	SR S-42-859 (Meadow Rd)		00:44:27	14.81 mi
	in 1.12 mi	Bear left (SE)	on to	SR S-42-829 (Bishop Rd)		00:41:48	13.69 mi
	in 2.21 mi	Turn left (ENE)	on to	SR S-42-822 (Clark Rd)		00:33:32	11.48 mi

	Dist	Turn		Road	Exit	Finish Time	Finish Dist
		Turn left (ENE)	on to	SR S-42-822 (Clark Rd)		00:33:32	11.48 mi
	in 1.76 mi	Turn right (SE)	on to	SR S-42-841 (Spring Valley R...		00:29:25	9.72 mi
	in 0.50 mi	Stop	at	SR S-42-841		00:28:14	9.22 mi
		Go straight (E)	on	SR S-42-841 (Spring Valley R...		00:28:14	9.22 mi
	in 0.02 mi	Turn right (S)	on to	SR S-42-817 (Sugar Ridge R...		00:28:12	9.20 mi
	in 0.70 mi	Turn left (SE)	on to	SR S-42-581 (Belcher Rd)		00:26:32	8.50 mi
	in 1.55 mi	Turn left (ENE)	on to	SR S-42-9740 (Double Bridg...		00:21:50	6.95 mi
	in 1.01 mi	Turn right (SE)	on to	Hanging Rock Rd		00:17:59	5.94 mi
	in 1.62 mi	Turn right (S)	on to	SR 79 (Valley Falls Rd)		00:14:06	4.32 mi
	in 1.24 mi	Turn left (E)	on to	North Campus Blvd		00:10:52	3.08 mi
	in 0.37 mi	Keep right (SE)	on to	<unnamed>		00:09:51	2.71 mi
	in 1.14 mi	Turn left (ENE)	on to	Milliken Rd		00:05:18	1.57 mi
	in 0.71 mi	Turn right (SSE)	on to	SR 9 (Boiling Springs Rd (N ...		00:02:36	0.86 mi
	in 0.14 mi	Bear right (S)	on to	SR 9 (Boiling Springs Rd (N ...		00:02:15	0.72 mi
	in 0.46 mi	Go straight (W)	on to	<unnamed>		00:01:03	0.26 mi
	in 0.26 mi	Finish	at	Finish		00:00:00	0.00 mi

**Total Time: 02:46:22 Total Distance: 65.83 mi**