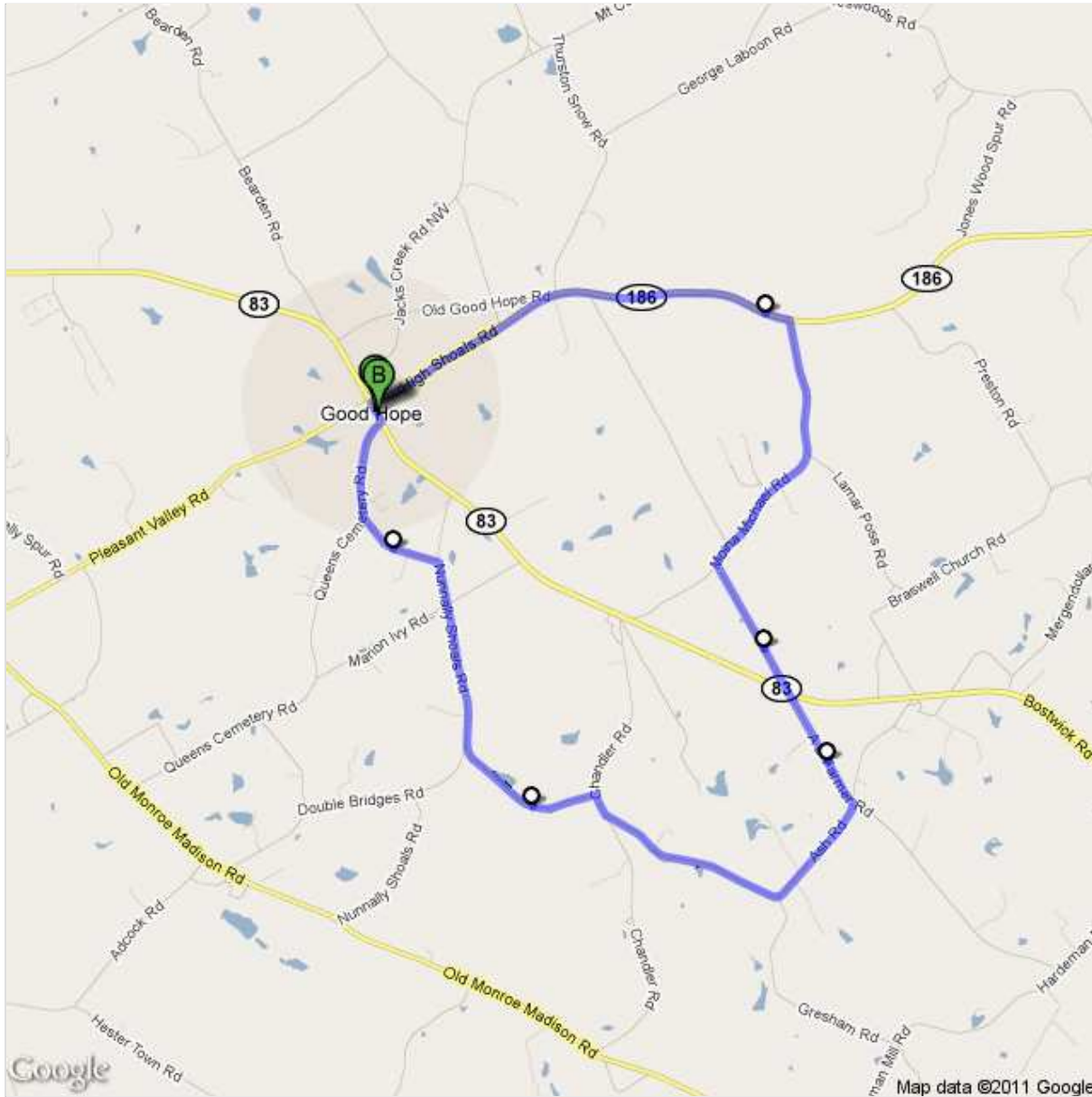






Directions to GA-83 N  
11.0 mi – about 29 mins

**Save trees. Go green!**  
 Download Google Maps on your phone at [google.com/gmm](http://google.com/gmm)

 GA-83 N

- |   |  |                            |
|---|--|----------------------------|
|    | 1. Head <b>northwest</b> on <b>GA-83 N</b> toward <b>Pleasant Valley Rd</b>                              | go 367 ft<br>total 367 ft  |
|    | 2. Take the 1st right onto <b>GA-186 E/High Shoals Rd</b><br>Continue to follow GA-186 E<br>About 4 mins | go 2.6 mi<br>total 2.7 mi  |
|    | 3. Turn right onto <b>Moina Michael Rd</b><br>About 4 mins   | go 1.6 mi<br>total 4.3 mi  |
|    | 4. Turn left onto <b>A D Farmer Rd</b><br>About 5 mins   | go 1.6 mi<br>total 5.9 mi  |
|    | 5. Turn right onto <b>Ash Rd</b><br>About 2 mins   | go 0.7 mi<br>total 6.6 mi  |
|    | 6. Slight right onto <b>Brindle Farmer Rd</b><br>About 3 mins  | go 1.1 mi<br>total 7.7 mi  |
|    | 7. Turn right onto <b>Chandler Rd</b>  | go 0.1 mi<br>total 7.9 mi  |
|    | 8. Take the 1st left onto <b>H H Chandler Rd</b><br>About 4 mins   | go 0.9 mi<br>total 8.8 mi  |
|   | 9. Continue onto <b>Nunnally Shoals Rd</b><br>About 3 mins   | go 1.1 mi<br>total 9.9 mi  |
|    | 10. Turn left onto <b>Wayne Meadows Rd</b><br>About 1 min  | go 0.5 mi<br>total 10.4 mi |
|    | 11. Slight right onto <b>Queens Cemetery Rd</b><br>About 2 mins  | go 0.6 mi<br>total 11.0 mi |
|  | 12. Turn left onto <b>GA-83 N</b><br>About 1 min   | go 171 ft<br>total 11.0 mi |

 GA-83 N

These directions are for planning purposes only. You may find that construction projects, traffic, weather, or other events may cause conditions to differ from the map results, and you should plan your route accordingly. You must obey all signs or notices regarding your route.

Map data ©2011 Google

Directions weren't right? Please find your route on [maps.google.com](http://maps.google.com) and click "Report a problem" at the bottom left.