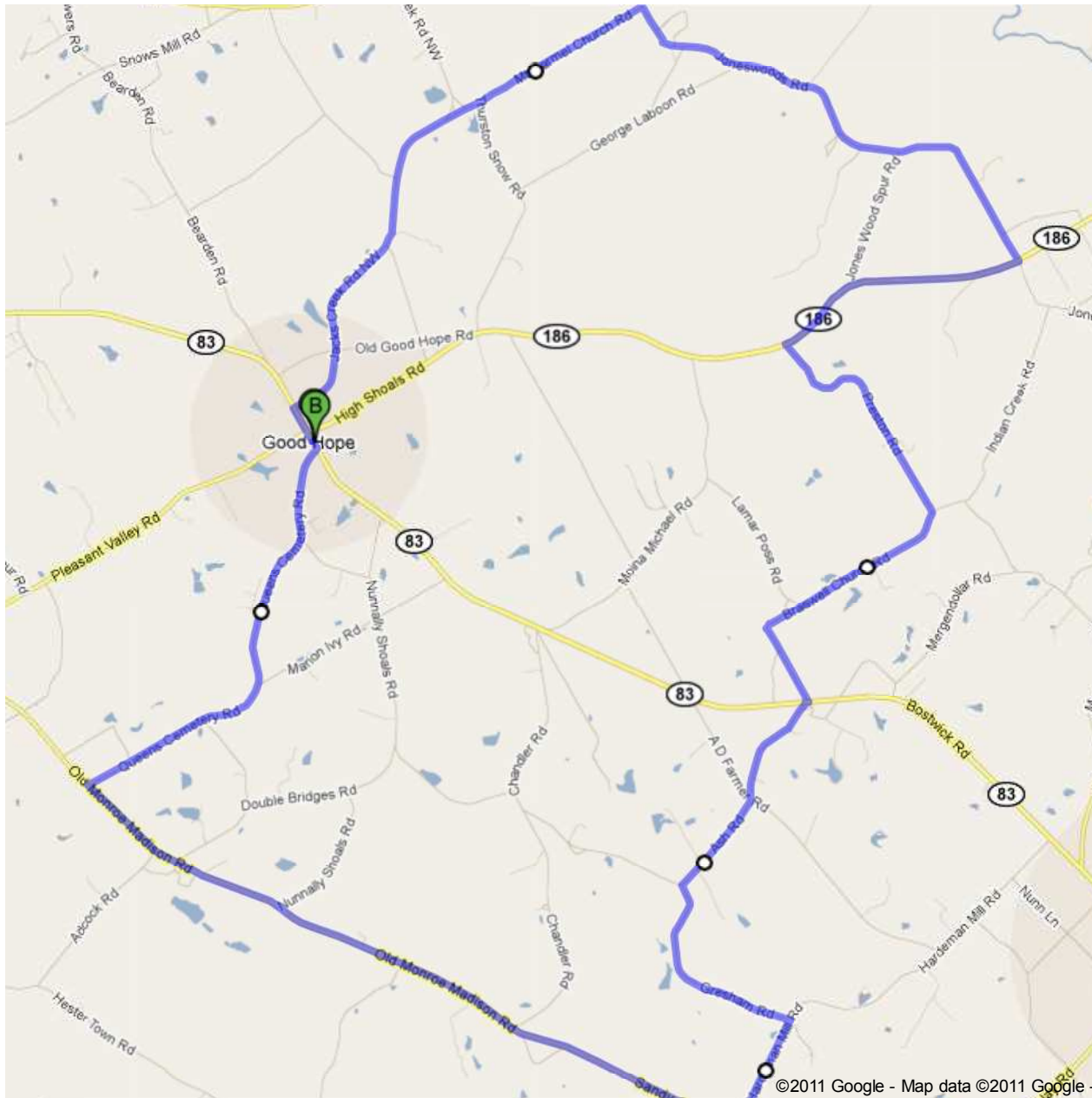



















Directions to GA-83 N  
23.3 mi – about 57 mins


**Save trees. Go green!**  
Download Google Maps on your phone at [google.com/gmm](http://google.com/gmm)



©2011 Google - Map data ©2011 Google -

 GA-83 N

- |   |   |                            |
|---|---|----------------------------|
|    | 1. Head <b>northwest</b> on <b>GA-83 N</b> toward <b>Pleasant Valley Rd</b> | go 0.2 mi<br>total 0.2 mi  |
|    | 2. Take the 3rd right onto <b>Jacks Creek Rd NW</b><br>About 6 mins         | go 2.2 mi<br>total 2.5 mi  |
|   | 3. Continue onto <b>Mt Carmel Church Rd</b><br>About 4 mins                 | go 1.4 mi<br>total 3.9 mi  |
|    | 4. Turn right onto <b>Joneswoods Rd</b><br>About 8 mins                     | go 3.2 mi<br>total 7.1 mi  |
|    | 5. Turn right onto <b>GA-186 W</b><br>About 2 mins                          | go 1.6 mi<br>total 8.7 mi  |
|    | 6. Turn left onto <b>Preston Rd</b><br>About 5 mins                         | go 1.6 mi<br>total 10.3 mi |
|    | 7. Slight right onto <b>Braswell Church Rd</b><br>About 5 mins              | go 1.8 mi<br>total 12.1 mi |
|    | 8. Turn right onto <b>GA-83 N</b>   | go 98 ft<br>total 12.1 mi  |
|    | 9. Take the 1st left onto <b>Ash Rd</b><br>About 5 mins                     | go 1.4 mi<br>total 13.6 mi |
|    | 10. Turn left onto <b>Brindle Farmer Rd/Gresham Rd</b><br>About 3 mins      | go 1.4 mi<br>total 14.9 mi |
|    | 11. Turn right onto <b>Hardeman Mill Rd</b><br>About 2 mins                 | go 0.8 mi<br>total 15.7 mi |
|   | 12. Take the 1st right onto <b>Sandy Creek Rd</b><br>About 2 mins           | go 0.9 mi<br>total 16.6 mi |
|   | 13. Continue onto <b>Old Monroe Madison Rd</b><br>About 7 mins              | go 3.7 mi<br>total 20.3 mi |
|  | 14. Turn right onto <b>Queens Cemetery Rd</b><br>About 7 mins               | go 2.9 mi<br>total 23.2 mi |
|  | 15. Turn left onto <b>GA-83 N</b><br>About 1 min                            | go 217 ft<br>total 23.3 mi |

 GA-83 N

These directions are for planning purposes only. You may find that construction projects, traffic, weather, or other events may cause conditions to differ from the map results, and you should plan your route accordingly. You must obey all signs or notices regarding your route.

Map data ©2011 Google

Directions weren't right? Please find your route on [maps.google.com](http://maps.google.com) and click "Report a problem" at the bottom left.