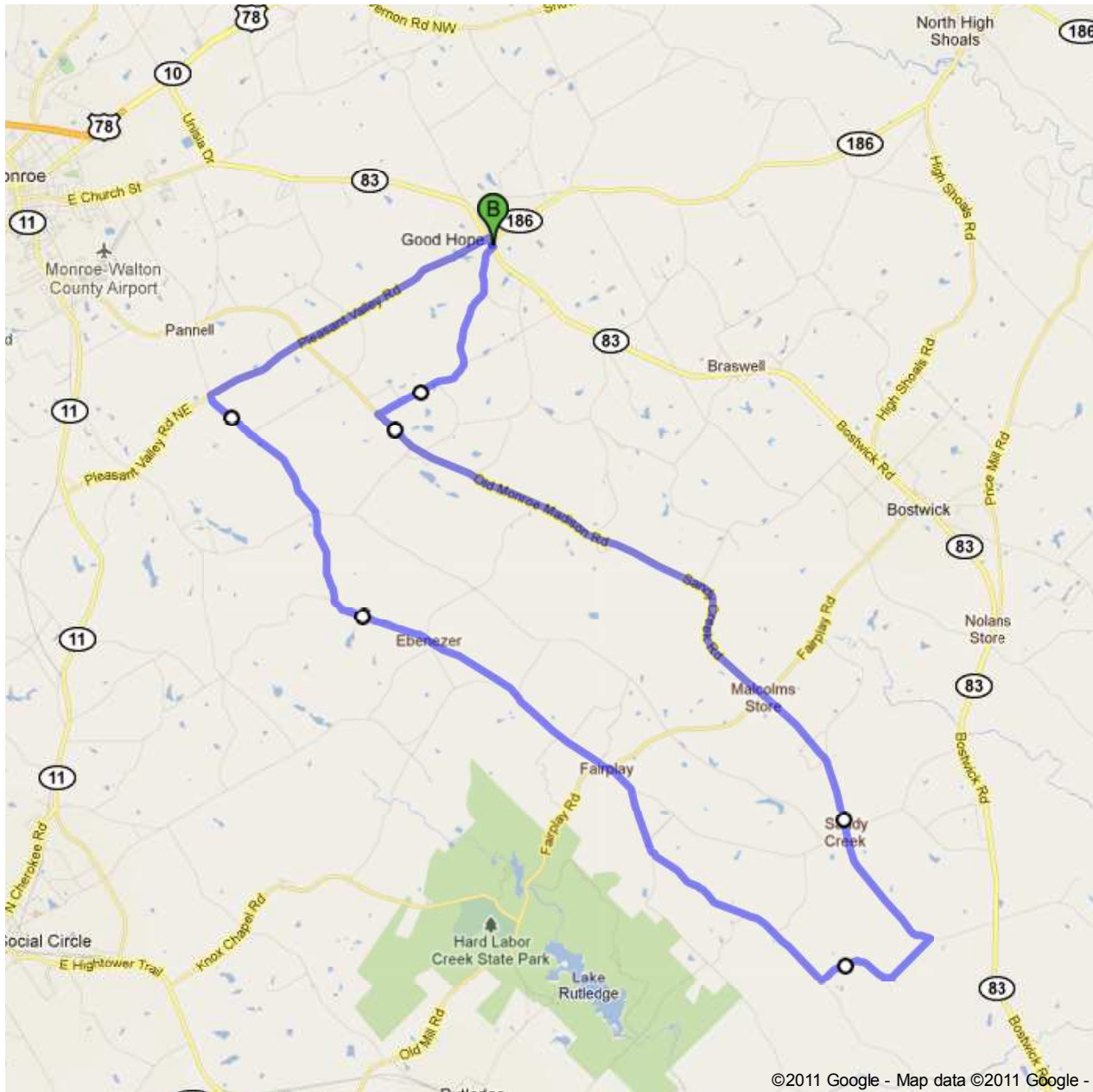







Directions to GA-83 S  
30.4 mi – about 1 hour 12 mins

**Save trees. Go green!**  
Download Google Maps on your phone at [google.com/gmm](http://google.com/gmm)



 GA-83 N

- |   |   |                            |
|---|---|----------------------------|
|  | 1. Head <b>northwest</b> on <b>GA-83 N</b> toward <b>Pleasant Valley Rd</b> | go 495 ft<br>total 495 ft  |
|  | 2. Take the 1st left onto <b>Pleasant Valley Rd</b><br>About 8 mins         | go 4.0 mi<br>total 4.1 mi  |
|  | 3. Turn left onto <b>Pannell Rd</b><br>About 16 mins                        | go 6.2 mi<br>total 10.3 mi |
|   | 4. Continue onto <b>Prospect Rd</b><br>About 4 mins                         | go 1.6 mi<br>total 11.9 mi |
|  | 5. Slight right onto <b>Doster Rd</b><br>About 9 mins                       | go 3.6 mi<br>total 15.5 mi |
|  | 6. Turn left onto <b>Shepherd Rd</b><br>About 4 mins                        | go 1.7 mi<br>total 17.2 mi |
|  | 7. Turn left onto <b>Sandy Creek Rd</b><br>About 15 mins                    | go 6.6 mi<br>total 23.8 mi |
|   | 8. Continue onto <b>Old Monroe Madison Rd</b><br>About 7 mins               | go 3.7 mi<br>total 27.5 mi |
|  | 9. Turn right onto <b>Queens Cemetery Rd</b><br>About 7 mins                | go 2.9 mi<br>total 30.4 mi |
|  | 10. Turn left onto <b>GA-83 N</b><br>About 1 min                            | go 148 ft<br>total 30.4 mi |

 GA-83 S

These directions are for planning purposes only. You may find that construction projects, traffic, weather, or other events may cause conditions to differ from the map results, and you should plan your route accordingly. You must obey all signs or notices regarding your route.

Map data ©2011 Google

Directions weren't right? Please find your route on [maps.google.com](http://maps.google.com) and click "Report a problem" at the bottom left.