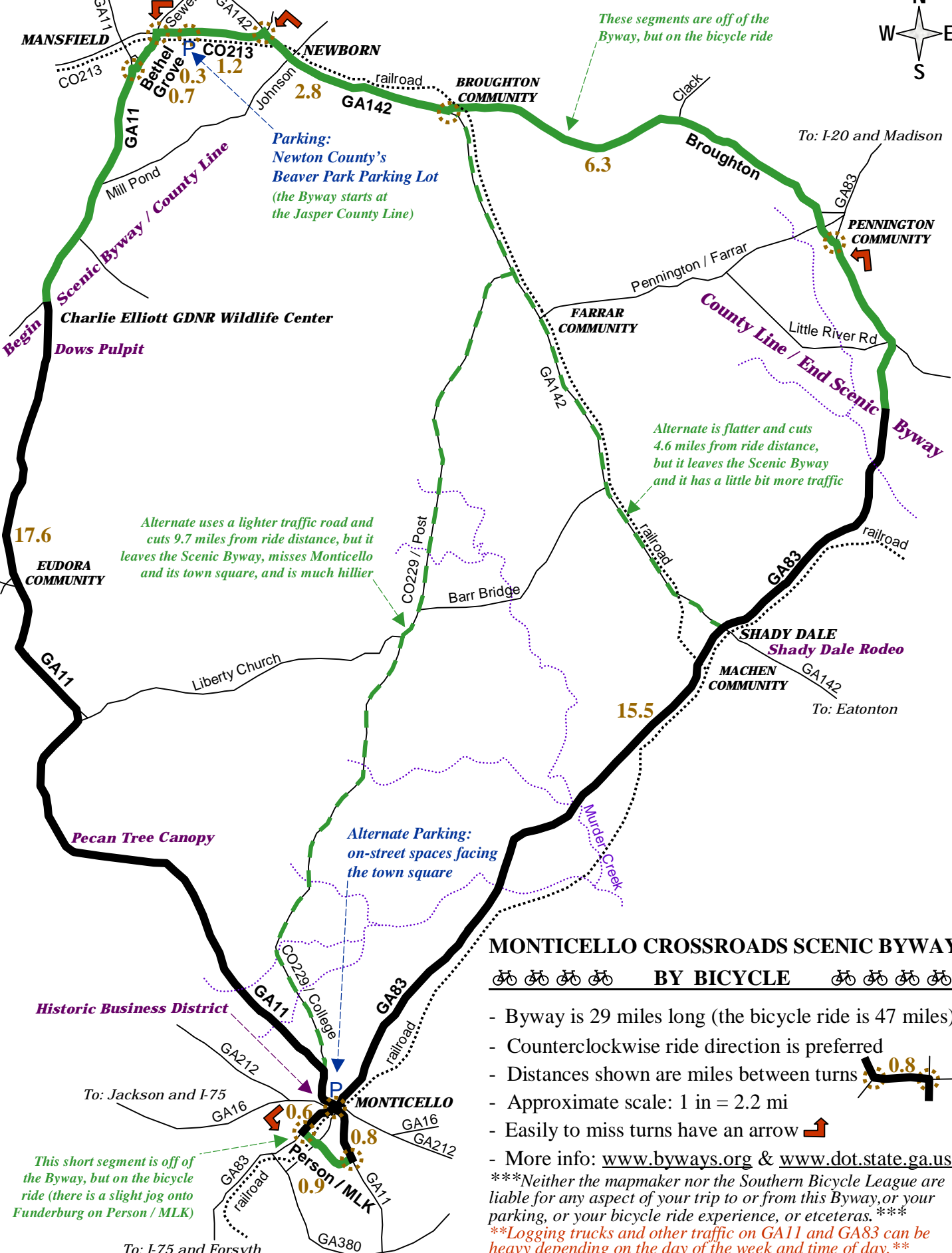
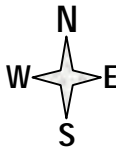



To: I-20 and Social Circle, To: Covington and I-20



MONTICELLO CROSSROADS SCENIC BYWAY

🚲🚲🚲🚲 BY BICYCLE 🚲🚲🚲🚲

- Byway is 29 miles long (the bicycle ride is 47 miles)
- Counterclockwise ride direction is preferred
- Distances shown are miles between turns
- Approximate scale: 1 in = 2.2 mi
- Easily to miss turns have an arrow 

- More info: www.byways.org & www.dot.state.ga.us
 Neither the mapmaker nor the Southern Bicycle League are liable for any aspect of your trip to or from this Byway, or your parking, or your bicycle ride experience, or etceteras.
 Logging trucks and other traffic on GA11 and GA83 can be heavy depending on the day of the week and time of day.